

MIAMI-DADE TRANSPORTATION PLANNING ORGANIZATION  
TRANSPORTATION IMPROVEMENT PROGRAM  
NON-MOTORIZED COMPONENT

Responsible Agency: Miami-Dade Aviation Dept

TPO Project No	Facility/Project Name		Bicycle Accom.	Type of Work		Project Cost (\$000s)	Prior Years Cost (\$000s)					
								Agency Project No	From /Location	To /Location	Length (miles)	Cross-Ref.TIP Book Page No.
AP4385411	MIA TERMINAL E TO F LIFE SAFETY			Life Safety Upgrades		\$1,400	\$700	Proposed Funding (in \$000s)				
4385411	Mami International Airport Terminal E	Mami International Airport Terminal F	0.0	PL5-1	AC-05			2024 - 2025	2025 - 2026	2026 - 2027	2027 - 2028	2028 - 2029
APAA157A	TMB Replace Pedestrian Gates			Security Enhancements (access control)		\$60	\$48	Proposed Funding (in \$000s)				
AA157A	Miami Executive Airport	Miami Executive Airport	0.0	PL5-2	AC-05			2024 - 2025	2025 - 2026	2026 - 2027	2027 - 2028	2028 - 2029
APP264A	Miami International Airport (MIA) Terminal wide Re-Roofing and Lighting Systems Upgrades			Rehabilitate Terminal Building		\$23,040	\$9,171	Proposed Funding (in \$000s)				
P264A	MIA Terminal Building	MIA Terminal Building	0.0	PL5-8	AC-05			2024 - 2025	2025 - 2026	2026 - 2027	2027 - 2028	2028 - 2029
						4,698	0	0	0	0		
APX009A	OPF 09L/27R Runway and Lighting Rehabilitation			Pavement rehabilitation of Runway 09L-27R, sections of parallel Taxiway N		\$28,622	\$2,580	Proposed Funding (in \$000s)				
X009A	OPF Runway 9/27	OPF Runway 9/27	0.0	PL5-18	AC-05			2024 - 2025	2025 - 2026	2026 - 2027	2027 - 2028	2028 - 2029
						10,948	0	0	0	0		
APX010A	OPF Engine Run Up Pad			Airport Miscellaneous Improvements / Safety		\$4,050	\$3,241	Proposed Funding (in \$000s)				
X010A	OPF Airfield	OPF Airfield	0.0	PL5-18	AC-05			2024 - 2025	2025 - 2026	2026 - 2027	2027 - 2028	2028 - 2029

MIAMI-DADE TRANSPORTATION PLANNING ORGANIZATION  
TRANSPORTATION IMPROVEMENT PROGRAM  
NON-MOTORIZED COMPONENT

Responsible Agency: Miami-Dade Aviation Dept

TPO Project No	Facility/Project Name		Bicycle Accom.	Type of Work		Project Cost (\$000s)	Prior Years Cost (\$000s)					
Agency Project No	From /Location	To /Location	Length (miles)	Cross-Ref. TIP Book Page No.	L RTP Ref			2024 - 2025	2025 - 2026	2026 - 2027	2027 - 2028	2028 - 2029
APY118A	MIA Runway Incursion Mitigation (RIM HS4) Corral Area			Reconstruct Pavement and Taxiway Lighting		\$101,764	\$0	Proposed Funding (in \$000s)				
Y118A			0.0	PL5-20	AC-05			11,000	81,504	9,260	0	0

APY155A	X-51 Security Upgrades			Safety and Security Improvements		\$170	\$136	Proposed Funding (in \$000s)				
Y155A	Miami Homestead General Aviation Airport	Miami Homestead General Aviation Airport	0.0	PL5-21	AC-05			2024 - 2025	2025 - 2026	2026 - 2027	2027 - 2028	2028 - 2029

<b>Yearly Totals</b>	<b>26,646</b>	<b>81,504</b>	<b>9,260</b>	<b>0</b>	<b>0</b>
<b>5 Year TIP Total</b>			<b>\$117,410</b>		

MIAMI-DADE TRANSPORTATION PLANNING ORGANIZATION  
TRANSPORTATION IMPROVEMENT PROGRAM  
NON-MOTORIZED COMPONENT

Responsible Agency: Miami-Dade County Parks, Recreation & Open Spaces Dept

TPO Project No	Facility/Project Name		Bicycle Accom.	Type of Work		Project Cost (\$000s)	Prior Years Cost (\$000s)					
PR0000001	Ludlam Trail Bikepath		Other	BIKEPATH		\$86,644	\$3,683	Proposed Funding (in \$000s)				
0000001	Dadeland North	NW 7th St	6.0	PL15-1	07-72			2024 - 2025	2025 - 2026	2026 - 2027	2027 - 2028	2028 - 2029
								1,165	6,505	16,495	29,636	29,160
PR0000002	South Dade Trail / Biscayne D & Roberta Hunter		Other	BIKEPATH		\$4,389	\$1,041	Proposed Funding (in \$000s)				
0000002	SW 137 St	Homestead Bayfront Park	0.0	PL15-1	07-72			2024 - 2025	2025 - 2026	2026 - 2027	2027 - 2028	2028 - 2029
								228	1,520	1,600	0	0
PR0000003	Black Creek Trail, Segment B		Other	BIKEPATH		\$457	\$91	Proposed Funding (in \$000s)				
0000003	Larry & Penny Thompson Park	Krome Trail	2.5	PL15-1	07-74			2024 - 2025	2025 - 2026	2026 - 2027	2027 - 2028	2028 - 2029
								40	100	100	126	0
PR0000004	Snake Creek Trail		Other	BIKEPATH		\$1,000	\$140	Proposed Funding (in \$000s)				
0000004	I-95	Greynolds Park	2.6	PL15-2	07-78			2024 - 2025	2025 - 2026	2026 - 2027	2027 - 2028	2028 - 2029
								310	500	50	0	0
PR0000005	Snapper Creek Trail		Other	BIKEPATH		\$5,799	\$34	Proposed Funding (in \$000s)				
0000005	SW 97 AVE	SW 117 AVE	2.3	PL15-2	07-76			2024 - 2025	2025 - 2026	2026 - 2027	2027 - 2028	2028 - 2029
								70	349	2,846	2,500	0

MIAMI-DADE TRANSPORTATION PLANNING ORGANIZATION  
 TRANSPORTATION IMPROVEMENT PROGRAM  
 NON-MOTORIZED COMPONENT


Responsible Agency:

TPO Project No	Facility/Project Name		Bicycle Accom.	Type of Work		Project Cost (\$000s)	Prior Years Cost (\$000s)	
Agency Project No	From /Location	To /Location	Length (miles)	Cross-Ref. TIP Book Page No.	LRTP Ref			

<b>Yearly Totals</b>	<b>1,813</b>	<b>8,974</b>	<b>21,091</b>	<b>32,262</b>	<b>29,160</b>
<b>5 Year TIP Total</b>				<b>\$93,300</b>	

MIAMI-DADE TRANSPORTATION PLANNING ORGANIZATION  
TRANSPORTATION IMPROVEMENT PROGRAM  
NON-MOTORIZED COMPONENT

Responsible Agency: Miami-Dade Dept. of Transportation and Public Works

TPO Project No	Facility/Project Name	Bicycle Accom.	Type of Work		Project Cost (\$000s)	Prior Years Cost (\$000s)					
Agency Project No	From /Location To /Location	Length (miles)	Cross-Ref. TIP Book Page No.	LRTP Ref							

PW0000110	NW 97 Avenue		New 4 lanes				Proposed Funding (in \$000s)				
110	NW 138 Street NW 154 Street	1.0	PL7.2-55	06-09	\$3,630	\$3,630	2024 - 2025	2025 - 2026	2026 - 2027	2027 - 2028	2028 - 2029

PW0000149	SW 268 Street and SW 264 Street	Bike Lane	Roadway improvements, water main installation				Proposed Funding (in \$000s)				
149	SW 139 Avenue SW 119 Avenue	2.0	PL7.2-117	06-09	\$20,407	\$6,386	2024 - 2025	2025 - 2026	2026 - 2027	2027 - 2028	2028 - 2029
							14,021	0	0	0	0


PW0000215	SW 264 Street	Bike Lane	New 2 lane road with center turn lane				Proposed Funding (in \$000s)				
215	SW 147 Avenue US-1	0.2	PL7.2-116	06-09	\$6,380	\$6,380	2024 - 2025	2025 - 2026	2026 - 2027	2027 - 2028	2028 - 2029

PW0001077	NW 22 Avenue and Ali Baba Avenue (R/R Crossing)		Resurfacing				Proposed Funding (in \$000s)				
0001077		0.0	PL7.2-72	06-09	\$910	\$910	2024 - 2025	2025 - 2026	2026 - 2027	2027 - 2028	2028 - 2029

PW000114	ADA Hotline Projects						Proposed Funding (in \$000s)				
114		0.0	PL7.1-4	06-09			2024 - 2025	2025 - 2026	2026 - 2027	2027 - 2028	2028 - 2029
							500	500	500	500	0


MIAMI-DADE TRANSPORTATION PLANNING ORGANIZATION  
TRANSPORTATION IMPROVEMENT PROGRAM  
NON-MOTORIZED COMPONENT

Responsible Agency: Miami-Dade Dept. of Transportation and Public Works

TPO Project No	Facility/Project Name		Bicycle Accom.	Type of Work		Project Cost (\$000s)	Prior Years Cost (\$000s)					
PW0001166	NW 17 Avenue and Miami River			Bridge (#874161) bicycle/pedestrian improvement		\$5,985	\$5,985	Proposed Funding (in \$000s)				
0001166			0.0	PL7.2-32	06-09			2024 - 2025	2025 - 2026	2026 - 2027	2027 - 2028	2028 - 2029
PW0001224	Old Cutler Road and Cutler Canal C-100			Pedestrian bridge		\$2,384	\$588	Proposed Funding (in \$000s)				
0001224			0.0	PL7.2-96	06-09			2024 - 2025	2025 - 2026	2026 - 2027	2027 - 2028	2028 - 2029
							1,796	0	0	0	0	
PW0001378	SW 152 Street over Canal 100-A			Bridge replacement (#874423)		\$6,015	\$485	Proposed Funding (in \$000s)				
0001378			0.0	PL7.2-96	06-09			2024 - 2025	2025 - 2026	2026 - 2027	2027 - 2028	2028 - 2029
							0	0	1,086	2,222	2,222	
PW0001379	Fontainebleau Boulevard			Resurfacing		\$1,575	\$1,575	Proposed Funding (in \$000s)				
0001379	NW 107 Avenue	Park Boulevard	2.0	PL7.2-6	06-09			2024 - 2025	2025 - 2026	2026 - 2027	2027 - 2028	2028 - 2029
PW0001400	Venetian Causeway			Bridge replacements		\$34,000	\$4,803	Proposed Funding (in \$000s)				
0001400			2.5		06-09			2024 - 2025	2025 - 2026	2026 - 2027	2027 - 2028	2028 - 2029
							3,786	6	1,400	8,887	4,269	


MIAMI-DADE TRANSPORTATION PLANNING ORGANIZATION  
TRANSPORTATION IMPROVEMENT PROGRAM  
NON-MOTORIZED COMPONENT

Responsible Agency: Miami-Dade Dept. of Transportation and Public Works

TPO Project No	Facility/Project Name		Bicycle Accom.	Type of Work		Project Cost (\$000s)	Prior Years Cost (\$000s)					
PW000304a	NW 37 Avenue		Wide Curb Lane	Widen from 2 to 5 lanes		\$21,821	\$10,341	Proposed Funding (in \$000s)				
20040330	NW 36 Street	NW 79 Street	2.7	PL7.3-3	07-74			2024 - 2025	2025 - 2026	2026 - 2027	2027 - 2028	2028 - 2029
							5,740	5,740	0	0	0	
PW000337	Arterial Roadway Improvements			Resurfacing, sidewalks and drainage on arterial roads		\$1,406	\$1,406	Proposed Funding (in \$000s)				
337			0.0	PL7.3-1	06-09			2024 - 2025	2025 - 2026	2026 - 2027	2027 - 2028	2028 - 2029
PW000338	Street Light Retrofits			Safety retrofitting of existing street		\$5,919	\$5,112	Proposed Funding (in \$000s)				
338	Various locations		0.0	PL7.3-1	06-09			2024 - 2025	2025 - 2026	2026 - 2027	2027 - 2028	2028 - 2029
							0	0	0	0	0	
PW000722	SW 216 Street		Bike Lane	Drainage improvements design		\$12,217	\$12,217	Proposed Funding (in \$000s)				
722	SW 127 Avenue	SW 112 Avenue	2.0	PL7.2-116	06-09			2024 - 2025	2025 - 2026	2026 - 2027	2027 - 2028	2028 - 2029
PW000723	SW 328 Street		Bike Lane	Roadway improvement		\$13,151	\$13,151	Proposed Funding (in \$000s)				
723	SW 187 Avenue	US-1	1.2	PL7.2-118	06-09			2024 - 2025	2025 - 2026	2026 - 2027	2027 - 2028	2028 - 2029

MIAMI-DADE TRANSPORTATION PLANNING ORGANIZATION  
TRANSPORTATION IMPROVEMENT PROGRAM  
NON-MOTORIZED COMPONENT


Responsible Agency: Miami-Dade Dept. of Transportation and Public Works

TPO Project No	Facility/Project Name		Bicycle Accom.	Type of Work		Project Cost (\$000s)	Prior Years Cost (\$000s)					
	Agency Project No	From /Location	To /Location	Length (miles)	Cross-Ref. TIP Book Page No.							
PW000744	NW 58 Street		Other	Road reconstruction		\$21,349	\$21,349	Proposed Funding (in \$000s)				
744	NW 97 Avenue	SR 826	2.0	PL7.2-2	06-09			2024 - 2025	2025 - 2026	2026 - 2027	2027 - 2028	2028 - 2029
PW000751	NW 97 Avenue		Bike Lane	Widen from 2 to 4 lanes		\$6,736	\$6,736	Proposed Funding (in \$000s)				
751	NW 58 Street	NW 70 Street	0.8	PL7.2-3	07-46			2024 - 2025	2025 - 2026	2026 - 2027	2027 - 2028	2028 - 2029
PW000764	Harriet Tubman Highway		Bike Lane	Widen from 2 to 4 lanes		\$22,144	\$22,144	Proposed Funding (in \$000s)				
764	NE 163 Street	NE 173 Street	0.8	PL7.2-60	06-09			2024 - 2025	2025 - 2026	2026 - 2027	2027 - 2028	2028 - 2029
PW000775	SW 136 Street E/O SW 72 Avenue		Paved Shoulder	Bridge replacement (#874420)		\$4,767	\$4,767	Proposed Funding (in \$000s)				
775			0.0	PL7.2-95	06-09			2024 - 2025	2025 - 2026	2026 - 2027	2027 - 2028	2028 - 2029
PW000860	NW 97 Avenue		Bike Lane	Widen from 2 to 4 lanes		\$6,487	\$6,487	Proposed Funding (in \$000s)				
000860	NW 52 Street	NW 58 Street	0.4	PL7.2-3	07-46			2024 - 2025	2025 - 2026	2026 - 2027	2027 - 2028	2028 - 2029




MIAMI-DADE TRANSPORTATION PLANNING ORGANIZATION  
TRANSPORTATION IMPROVEMENT PROGRAM  
NON-MOTORIZED COMPONENT

Responsible Agency: Miami-Dade Dept. of Transportation and Public Works

TPO Project No	Facility/Project Name		Bicycle Accom.	Type of Work		Project Cost (\$000s)	Prior Years Cost (\$000s)					
	Agency Project No	From /Location	To /Location	Length (miles)	Cross-Ref.TIP Book Page No.							
PW000920	SW 24 Street and SW 72 Avenue (R/R Crossing)			Resurfacing		\$524	\$180	Proposed Funding (in \$000s)				
000920			0.0	PL7.2-13	06-09			2024 - 2025	2025 - 2026	2026 - 2027	2027 - 2028	2028 - 2029
PW000924	Underline			Pedestrian/bicycle improvement		\$81,545	\$12,168	Proposed Funding (in \$000s)				
000924	Dadeland South	Miami River	9.6	PL7.2-30	07-72			2024 - 2025	2025 - 2026	2026 - 2027	2027 - 2028	2028 - 2029
PW000924A	Underline			Pedestrian/bicycle improvement		\$81,545	\$36,592	Proposed Funding (in \$000s)				
000924A	Dadeland South	Miami River	9.6		06-09			2024 - 2025	2025 - 2026	2026 - 2027	2027 - 2028	2028 - 2029
PW000955	SW 42 Avenue and Coral Gables Canal			Bridge replacement (#874275)		\$6,862	\$6,862	Proposed Funding (in \$000s)				
000955			0.0	PL7.2-137	06-09			2024 - 2025	2025 - 2026	2026 - 2027	2027 - 2028	2028 - 2029
PW000963	Ludlam Bikepath			Bikepath		\$106,159	\$13,633	Proposed Funding (in \$000s)				
000963	Dadeland North	NW 7 Street	6.0	PL7.2-4	07-72			2024 - 2025	2025 - 2026	2026 - 2027	2027 - 2028	2028 - 2029
							1,199	0	0	0	0	

MIAMI-DADE TRANSPORTATION PLANNING ORGANIZATION  
TRANSPORTATION IMPROVEMENT PROGRAM  
NON-MOTORIZED COMPONENT

Responsible Agency: Miami-Dade Dept. of Transportation and Public Works

TPO Project No	Facility/Project Name		Bicycle Accom.	Type of Work		Project Cost (\$000s)	Prior Years Cost (\$000s)					
PW000964	Ludlam Bikepath			Bikepath		\$106,159	\$10,409	Proposed Funding (in \$000s)				
000964	Dadeland North	NW 7 Street	6.0	PL7.2-29	07-72			2024 - 2025	2025 - 2026	2026 - 2027	2027 - 2028	2028 - 2029
PW1000013	Maynada Bump Bridge			Improvements: safety		\$4	\$500	Proposed Funding (in \$000s)				
1000013			0.0	A16-7	06-09			2024 - 2025	2025 - 2026	2026 - 2027	2027 - 2028	2028 - 2029
						0	0	0	0	0		
PW1000014	Douglas Road & Ingraham Hwy			Improvements: bike path		\$5	\$2,406	Proposed Funding (in \$000s)				
1000014	Intersection		0.0	A16-7	06-09			2024 - 2025	2025 - 2026	2026 - 2027	2027 - 2028	2028 - 2029
						0	0	0	0	0		
PW20040343	SW 137 Avenue		Bike Lane	Completion as two (2) continuous lanes		\$20,279	\$20,279	Proposed Funding (in \$000s)				
20040343	US-1	SW 200 Street	3.0	PL7.3-9	06-09			2024 - 2025	2025 - 2026	2026 - 2027	2027 - 2028	2028 - 2029
						0	0	0	0	0		
PW20040348	SW 216 Street		Bike Lane	Curb & Gutter, Traffic Operational Improv.		\$14,121	\$5,216	Proposed Funding (in \$000s)				
20040348	SW 127 Avenue	HEFT	2.0	PL7.3-11	06-09			2024 - 2025	2025 - 2026	2026 - 2027	2027 - 2028	2028 - 2029
						0	0	0	0	0		

MIAMI-DADE TRANSPORTATION PLANNING ORGANIZATION  
 TRANSPORTATION IMPROVEMENT PROGRAM  
 NON-MOTORIZED COMPONENT


Responsible Agency:

TPO Project No	Facility/Project Name		Bicycle Accom.	Type of Work		Project Cost (\$000s)	Prior Years Cost (\$000s)	
Agency Project No	From /Location	To /Location	Length (miles)	Cross-Ref. TIP Book Page No.	LRTP Ref			

<b>Yearly Totals</b>	<b>27,042</b>	<b>6,246</b>	<b>2,986</b>	<b>11,609</b>	<b>6,491</b>
<b>5 Year TIP Total</b>				<b>\$54,374</b>	

MIAMI-DADE TRANSPORTATION PLANNING ORGANIZATION  
TRANSPORTATION IMPROVEMENT PROGRAM  
NON-MOTORIZED COMPONENT

Responsible Agency: Miami-Dade Dept. of Transportation and Public Works (Transit)

TPO Project No	Facility/Project Name	Bicycle Accom.	Type of Work		Project Cost (\$000s)	Prior Years Cost (\$000s)					
Agency Project No	From /Location To /Location	Length (miles)	Cross-Ref. TIP Book Page No.	L RTP Ref							

TA3000175	PHASE 1 - BRICKELL BACKYARD (SW 7TH ST THRU 13TH ST) - (CIP177)	Other	The Underline		\$16,525	\$16,525	Proposed Funding (in \$000s)				
3000175		0.0	PL7.2-8	07-06			2024 - 2025	2025 - 2026	2026 - 2027	2027 - 2028	2028 - 2029
							0	0	0	0	0

TA3001571	PHASE 2 - HAMMOCK TRAIL (SW 13TH ST TO SW 19TH AVE) - (CIP178)		The Underline		\$21,878	\$21,878	Proposed Funding (in \$000s)				
3001571		0.0	PL7.2-21	07-06			2024 - 2025	2025 - 2026	2026 - 2027	2027 - 2028	2028 - 2029
							0	0	0	0	0


TA3002252	DADELAND SOUTH INTERMODAL STATION (CIP207)		SMART Plan		\$81,334	\$54,804	Proposed Funding (in \$000s)				
3002252		0.0	PL7.2-25	07-06			2024 - 2025	2025 - 2026	2026 - 2027	2027 - 2028	2028 - 2029
							26,530	0	0	0	0

TA3005329	METRORAIL, METROMOVER, AND METROBUS FACILITY REPLACEMENT DOORS (IRP343)		Safety & Security		\$1,281	\$803	Proposed Funding (in \$000s)				
3005329		0.0	PL7.2-47	07-06			2024 - 2025	2025 - 2026	2026 - 2027	2027 - 2028	2028 - 2029
							383	0	0	0	0

TA3006422	SOUTH DADE TRAIL SHARED-USE- PATH ENHANCEMENTS		South Dade Trail		\$13,572	\$5,998	Proposed Funding (in \$000s)				
3006422		20.0	PL7.2-51	07-06			2024 - 2025	2025 - 2026	2026 - 2027	2027 - 2028	2028 - 2029
							4,112	3,462	0	0	0

MIAMI-DADE TRANSPORTATION PLANNING ORGANIZATION  
TRANSPORTATION IMPROVEMENT PROGRAM  
NON-MOTORIZED COMPONENT

Responsible Agency: Miami-Dade Dept. of Transportation and Public Works (Transit)

TPO Project No	Facility/Project Name	Bicycle Accom.	Type of Work		Project Cost (\$000s)	Prior Years Cost (\$000s)						
Agency Project No	From /Location To /Location	Length (miles)	Cross-Ref. TIP Book Page No.	LRTP Ref								
TAS3002114	GOLDEN GLADES BIKE AND PEDESTRIAN CONNECTOR 'SUNSHINE STATION' (CIP195)		SAFETY PROJECTS CONSTRUCTION		<b>\$16,490</b>	<b>\$10,147</b>	Proposed Funding (in \$000s)					
S3002114	GOLDEN GLADES	0.0	PL7.2-63	07-06			2024 - 2025	2025 - 2026	2026 - 2027	2027 - 2028	2028 - 2029	
							3,172	3,171	0	0	0	
TAS3002401	VISION ZERO PROJECTS		SAFETY PROJECTS CONSTRUCTION		<b>\$14,293</b>	<b>\$6,549</b>	Proposed Funding (in \$000s)					
S3002401		0.0	PL7.2-64	07-06			2024 - 2025	2025 - 2026	2026 - 2027	2027 - 2028	2028 - 2029	
							5,637	2,107	0	0	0	
TAS3002666	THE UNDERLINE - PHASE 3 THRU 9		Intersection Improvements		<b>\$113,124</b>	<b>\$57,906</b>	Proposed Funding (in \$000s)					
S3002666	US-1 AND SW 136 ST AND QUAIL ROOST DR DADELAND BLVD	0.0	PL7.2-67	07-06			2024 - 2025	2025 - 2026	2026 - 2027	2027 - 2028	2028 - 2029	
							2,188	4,000	0	0	0	
							<b>Yearly Totals</b>	<b>42,022</b>	<b>12,740</b>	<b>0</b>	<b>0</b>	<b>0</b>
							<b>5 Year TIP Total</b>					<b>\$54,762</b>

MIAMI-DADE TRANSPORTATION PLANNING ORGANIZATION  
 TRANSPORTATION IMPROVEMENT PROGRAM  
 NON-MOTORIZED COMPONENT

Responsible Agency: So. Florida Regional Transportation Authority

TPO Project No	Facility/Project Name		Bicycle Accom.	Type of Work		Project Cost (\$000s)	Prior Years Cost (\$000s)	
Agency Project No	From /Location	To /Location	Length (miles)	Cross-Ref.TIP Book Page No.	LRTP Ref			

TR0404	Safety and Security Cameras Phase II		Capital			\$387	Proposed Funding (in \$000s)				
							2024 - 2025	2025 - 2026	2026 - 2027	2027 - 2028	2028 - 2029
0404	Miami-Dade County	0.0	PL8-2	06-10			0	0	0	0	0

<b>Yearly Totals</b>	0	0	0	0	0
<b>5 Year TIP Total</b>					<b>\$0</b>

**TOTAL - ALL PROJECTS**

Yearly Totals	Proposed Funding (in \$000s)				
	2024 - 2025	2025 - 2026	2026 - 2027	2027 - 2028	2028 - 2029
	43,871	109,464	33,337	43,871	35,651
<b>5 Year TIP Total</b>					<b>\$319,846</b>